

2017 Clemency Board Meeting Dates and Driving Directions

The Board of Executive Clemency meets four times per year. The meeting dates for 2017 are:

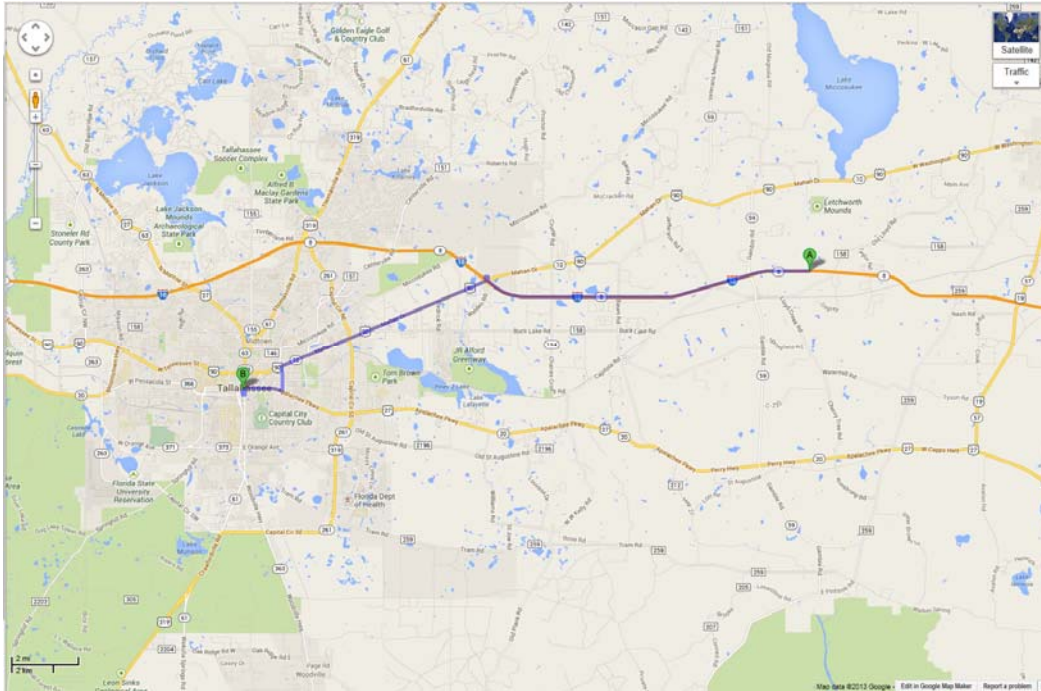
2017 Clemency Board Meeting Dates

- March 15, 2017
- June 15, 2017
- September 25, 2017
- December 6, 2017

The State Board of Executive Clemency Meetings are held in the Cabinet Meeting Room (LL01) of the State Capitol Building, 400 South Monroe Street, Tallahassee, Florida.

Driving directions to the Clemency meetings are available on the following pages.

Driving Directions from I-10 East










Directions to Florida State Capitol 19.3 mi – about 25 mins

You can enter notes here.

Save trees. Go green!

Download Google Maps on your phone at google.com/gmm

A I-10 W

- 
1. Head west on I-10 toward Exit 217
 About 8 mins go 10.0 mi
total 10.0 mi
- 
2. Take exit 209A to merge onto FL-10 W/US-90 W/Mahan Dr toward Tallahassee
 Continue to follow FL-10 W/US-90 W
 About 11 mins go 7.1 mi
total 17.0 mi
- 
3. Turn left onto N Magnolia Dr
 About 2 mins go 0.7 mi
total 17.7 mi
- 
4. Turn right onto Apalachee Pkwy
 About 2 mins go 1.1 mi
total 18.9 mi
- 
5. Turn left onto S Monroe St
 About 46 secs go 0.2 mi
total 19.1 mi
- 
6. Turn right onto E Gaines St
go 427 ft
total 19.1 mi
- 
7. Take the 1st right onto S Adams St
 About 1 min go 0.1 mi
total 19.3 mi

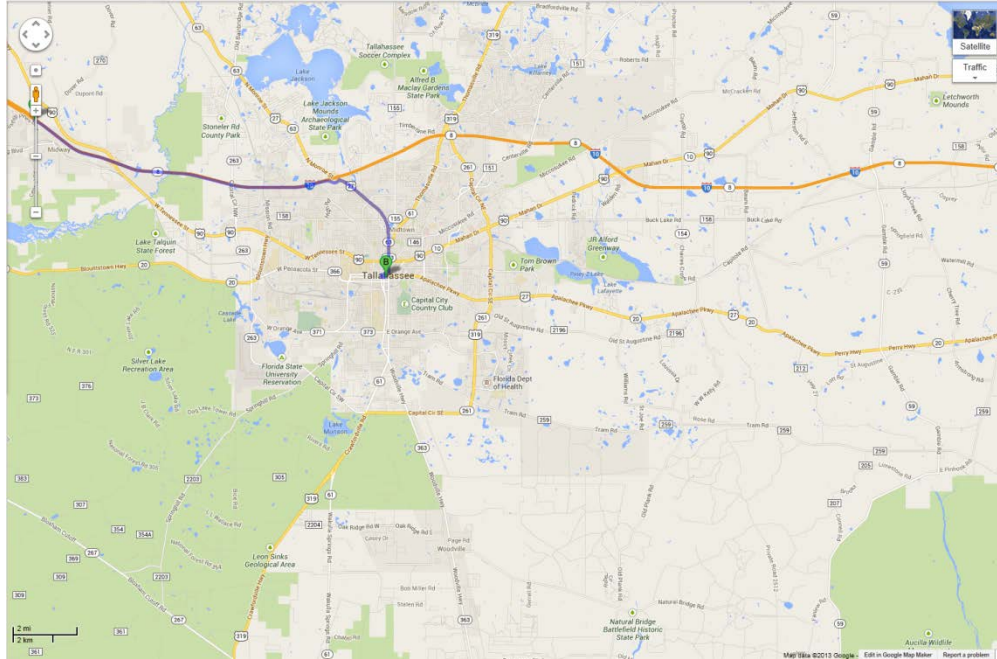
B Florida State Capitol


These directions are for planning purposes only. You may find that construction projects, traffic, weather, or other events may cause conditions to differ from the map results, and you should plan your route accordingly. You must obey all signs or notices regarding your route.

Map data ©2013 Google

Directions weren't right? Please find your route on maps.google.com and click "Report a problem" at the bottom left.

Driving Directions from I-10 West







Directions to Florida State Capitol
14.2 mi – about 19 mins

You can enter notes here.


Save trees. Go green!
 Download Google Maps on your phone at google.com/gmm




I-10 E

- 


1. Head southeast on I-10 E
About 8 mins

go 9.6 mi
total 9.6 mi
- 


2. Take exit 199 for US-27 toward Havana/Tallahassee/State Capitol

go 0.5 mi
total 10.1 mi
- 

3. Keep right at the fork, follow signs for Tallahassee


go 125 ft
total 10.1 mi
- 

4. Turn right onto US-27 S/N Monroe St
About 7 mins


go 3.6 mi
total 13.7 mi
- 

5. Turn right onto E Jefferson St

go 430 ft
total 13.8 mi
- 6. Continue onto W Pensacola St**


go 0.2 mi
total 14.0 mi
- 

7. Turn left onto S Bronough St

go 463 ft
total 14.1 mi
- 

8. Take the 1st left onto St Augustine St
Destination will be on the left
About 1 min

go 0.1 mi
total 14.2 mi



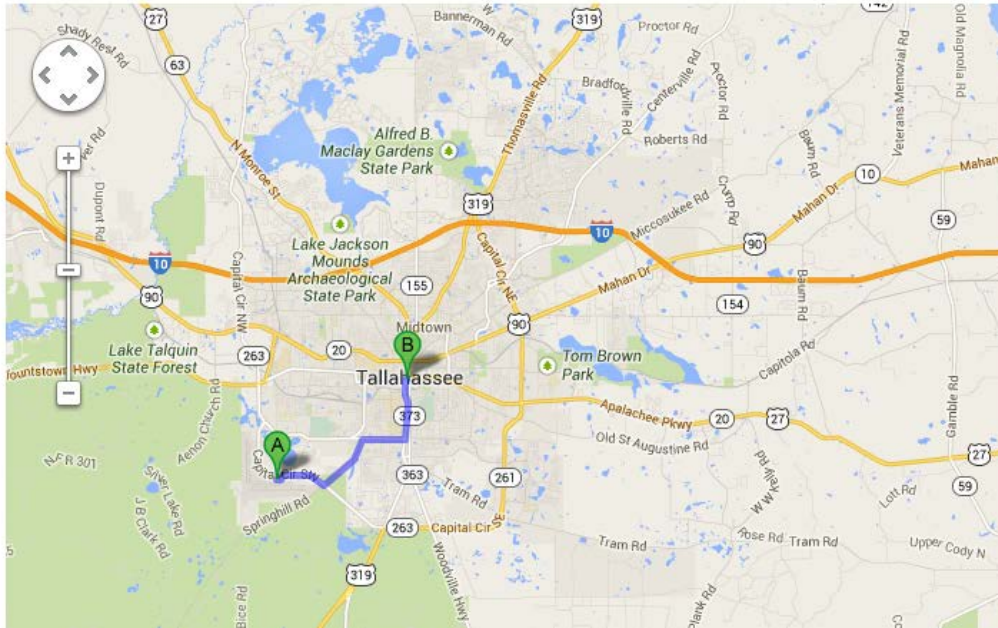
Florida State Capitol

These directions are for planning purposes only. You may find that construction projects, traffic, weather, or other events may cause conditions to differ from the map results, and you should plan your route accordingly. You must obey all signs or notices regarding your route.

Map data ©2013 Google

Directions weren't right? Please find your route on maps.google.com and click "Report a problem" at the bottom left.

Driving Directions from the Airport



A Terminal Rd

- | | |
|--|---------------------------|
| 1. Head east on Terminal Loop Road toward Capital Cir SW
About 2 mins | go 0.3 mi
total 0.3 mi |
| ➤ 2. Turn right onto Capital Cir SW
About 2 mins | go 1.3 mi
total 1.6 mi |
| ↶ 3. Turn left onto County Rd 2203/Springhill Rd
About 3 mins | go 1.7 mi
total 3.3 mi |
| ➤ 4. Turn right onto W Orange Ave
About 3 mins | go 1.2 mi
total 4.5 mi |
| ↶ 5. Turn left onto S Adams St
About 3 mins | go 1.0 mi
total 5.6 mi |
| ↷ 6. Slight left onto S Bronough St | go 0.2 mi
total 5.8 mi |
| 7. Continue onto S Duval St
About 2 mins | go 0.5 mi
total 6.3 mi |
| ➤ 8. Turn right onto St Augustine St | go 325 ft
total 6.3 mi |

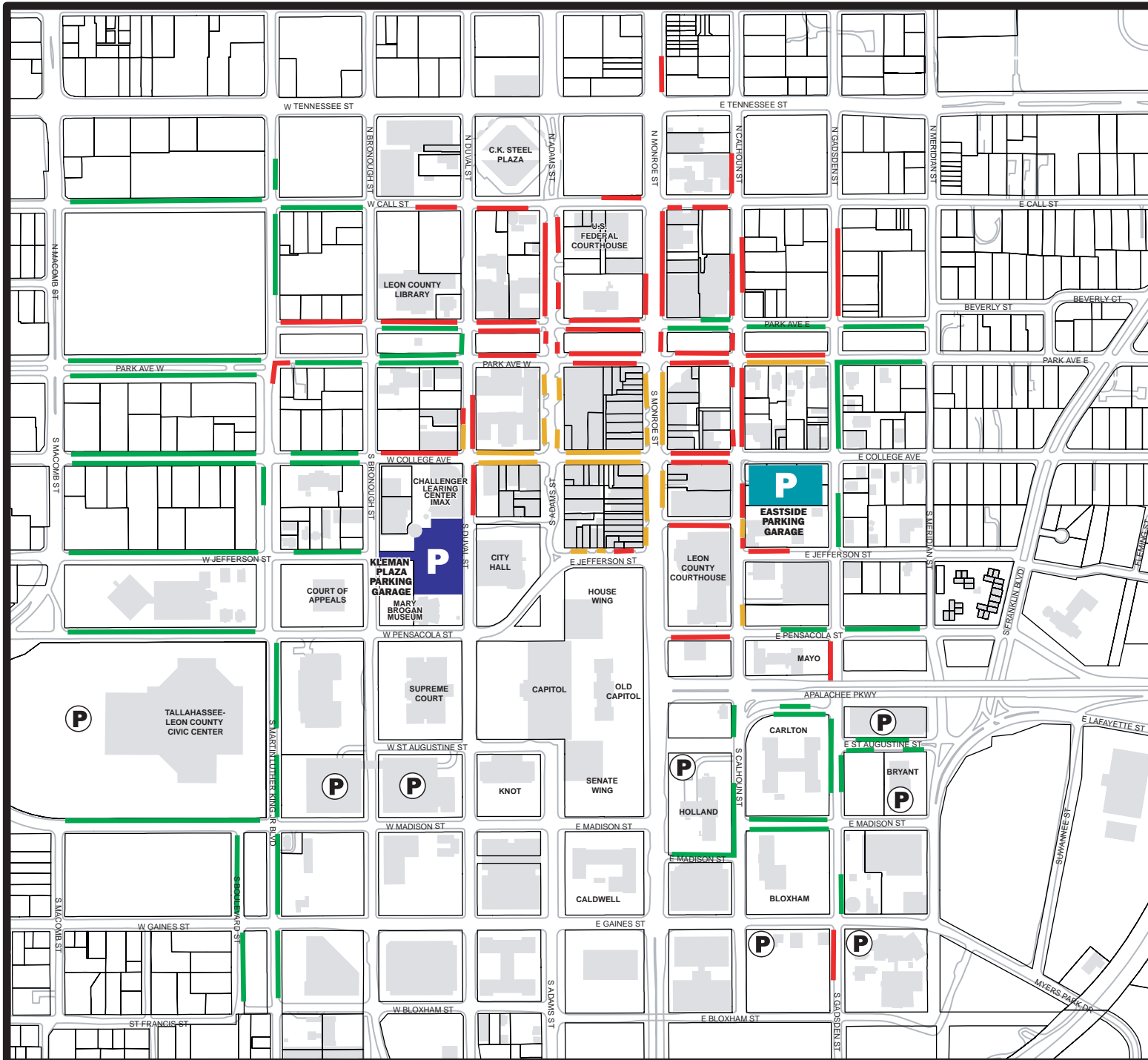
B Florida State Capitol

These directions are for planning purposes only. You may find that construction projects, traffic, weather, or other events may cause conditions to differ from the map results, and you should plan your route accordingly. You must obey all signs or notices regarding your route.

Map data ©2013 Google

Directions weren't right? Please find your route on maps.google.com and click "Report a problem" at the bottom left.

DOWNTOWN PUBLIC PARKING



- ON STREET METERS**
- ONE HOUR OR LESS
 - TWO HOURS
 - FOUR HOURS

CITY OF TALLAHASSEE PUBLIC PARKING GARAGES

P **EASTSIDE PARKING GARAGE** (Enter on Calhoun)

P **KLEMAN PLAZA PARKING GARAGE** (Enter on Bronough or Duval)
FIRST 30 MINUTES FREE

P **PUBLIC LOTS/SPACES**



For More Information
Economic Development Department
(850) 891-8886



Tallahassee
Downtown
Improvement
Authority

Downtown Improvement Authority
(850) 224-3252