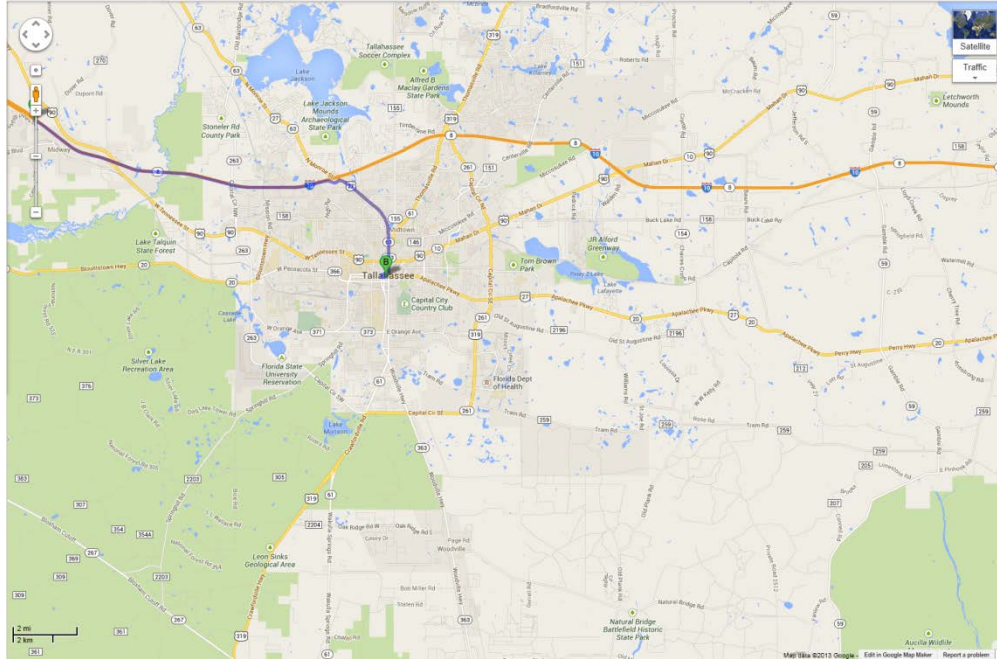



# Driving Directions from I-10 West






**Directions to Florida State Capitol**  
**14.2 mi – about 19 mins**

You can enter notes here.


**Save trees. Go green!**  
 Download Google Maps on your phone at [google.com/gmm](http://google.com/gmm)

---




**I-10 E**

---




**1. Head southeast on I-10 E**  
About 8 mins

go 9.6 mi  
total 9.6 mi




**2. Take exit 199 for US-27 toward Havana/Tallahassee/State Capitol**

go 0.5 mi  
total 10.1 mi




**3. Keep right at the fork, follow signs for Tallahassee**

go 125 ft  
total 10.1 mi




**4. Turn right onto US-27 S/N Monroe St**  
About 7 mins

go 3.6 mi  
total 13.7 mi




**5. Turn right onto E Jefferson St**

go 430 ft  
total 13.8 mi




**6. Continue onto W Pensacola St**

go 0.2 mi  
total 14.0 mi




**7. Turn left onto S Bronough St**

go 463 ft  
total 14.1 mi



**8. Take the 1st left onto St Augustine St**  
Destination will be on the left  
About 1 min

go 0.1 mi  
total 14.2 mi



**Florida State Capitol**

---

These directions are for planning purposes only. You may find that construction projects, traffic, weather, or other events may cause conditions to differ from the map results, and you should plan your route accordingly. You must obey all signs or notices regarding your route.

Map data ©2013 Google

Directions weren't right? Please find your route on [maps.google.com](http://maps.google.com) and click "Report a problem" at the bottom left.