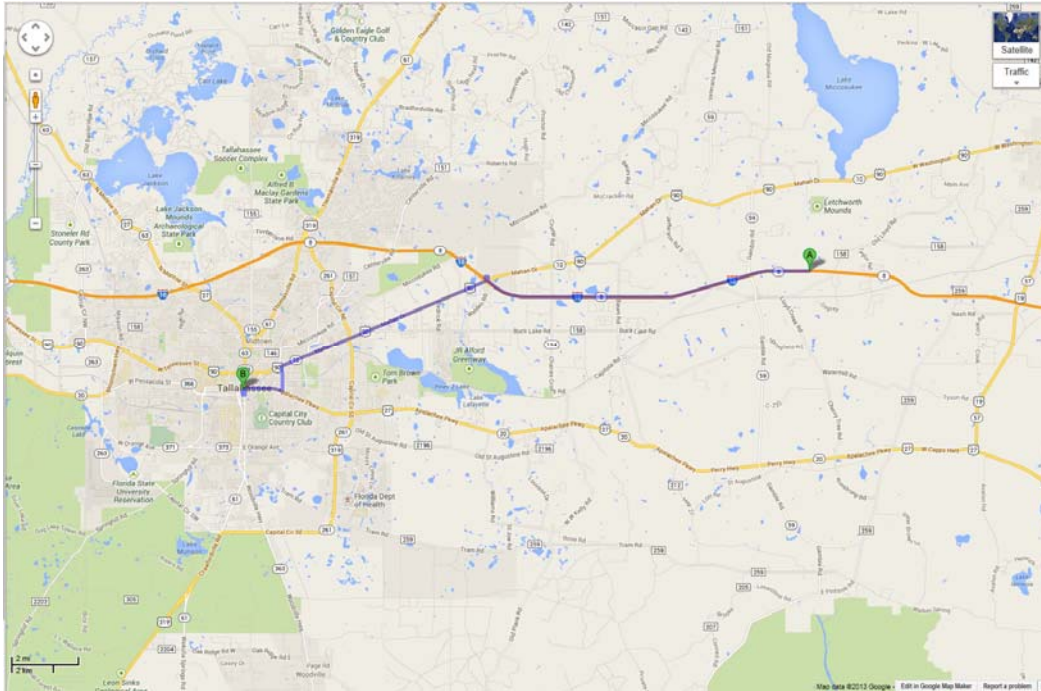


# Driving Directions from I-10 East










## Directions to Florida State Capitol 19.3 mi – about 25 mins

You can enter notes here.

**Save trees. Go green!**

Download Google Maps on your phone at [google.com/gmm](http://google.com/gmm)

**A** I-10 W

- 
**1. Head west on I-10 toward Exit 217**  
 About 8 mins go 10.0 mi  
total 10.0 mi
- 
**2. Take exit 209A to merge onto FL-10 W/US-90 W/Mahan Dr toward Tallahassee**  
 Continue to follow FL-10 W/US-90 W  
 About 11 mins go 7.1 mi  
total 17.0 mi
- 
**3. Turn left onto N Magnolia Dr**  
 About 2 mins go 0.7 mi  
total 17.7 mi
- 
**4. Turn right onto Apalachee Pkwy**  
 About 2 mins go 1.1 mi  
total 18.9 mi
- 
**5. Turn left onto S Monroe St**  
 About 46 secs go 0.2 mi  
total 19.1 mi
- 
**6. Turn right onto E Gaines St**  
go 427 ft  
total 19.1 mi
- 
**7. Take the 1st right onto S Adams St**  
 About 1 min go 0.1 mi  
total 19.3 mi

**B** Florida State Capitol

These directions are for planning purposes only. You may find that construction projects, traffic, weather, or other events may cause conditions to differ from the map results, and you should plan your route accordingly. You must obey all signs or notices regarding your route.

Map data ©2013 Google

Directions weren't right? Please find your route on [maps.google.com](http://maps.google.com) and click "Report a problem" at the bottom left.